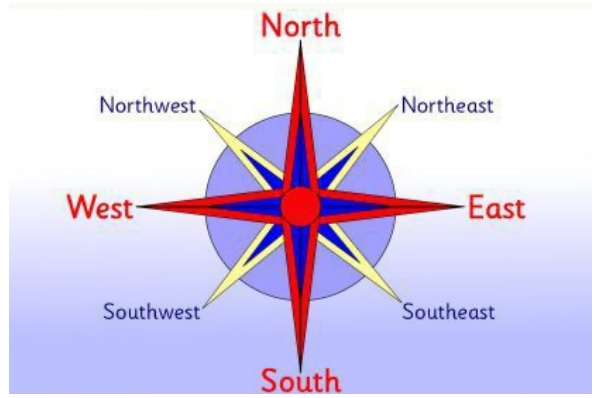


## What I should already know

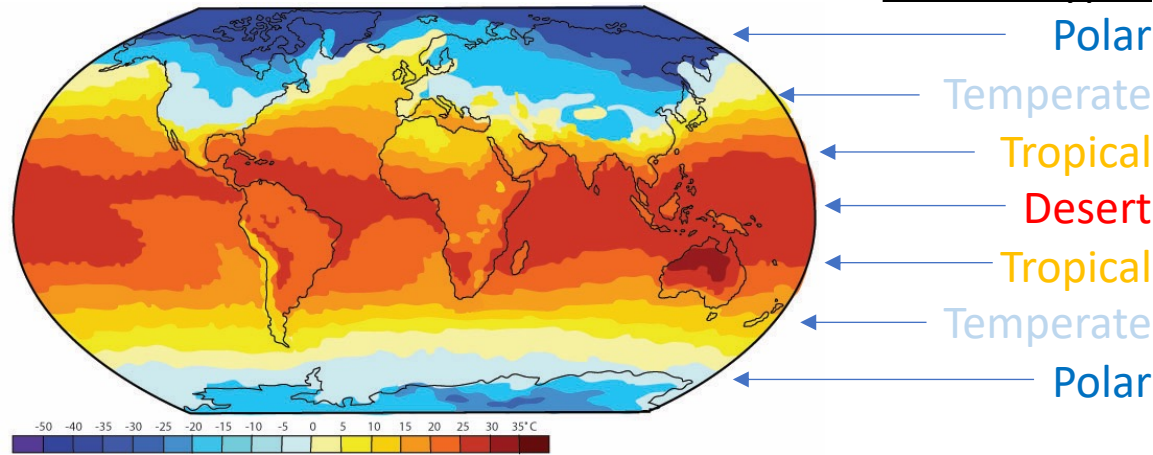
- 1 The UK has seasonal and daily weather.
- 2 Some continents are hot and others are cold.
- 3 Countries near the equator are the hottest and areas near the two poles are the coldest.
- 4 An Atlas is a book of maps.
- 5 Maps can be flat or round (globe).
- 6 Weather types can be represented with symbols.

## By the end of the unit, I will know:

- 1 Where the 4 major climate zones are located on a world map
- 2 The climate of an area is linked to its flora and fauna
- 3 The key vocabulary that link to each climate zone and biome



## Climate Types




## Key Vocabulary

1	climate	the weather conditions in a place over a long period of time
2	weather	the conditions outside at a particular place and time
3	season	four different times of the year with different types of weather
4	polar	a place where the climate usually has a temperature below freezing
5	temperate	a place where the climate never reaches freezing cold or boiling hot
6	tropical	a place with high temperatures and lots of rainfall
7	desert	a dry place with little or no rainfall
8	flora	all the plants and trees of a particular area.
9	fauna	all the animal life of a particular area.

## Significant People

- 1 Wladimir Peter Köppen (1846 – 1940)
- 2 Anders Celsius (1701-1744)



1



2