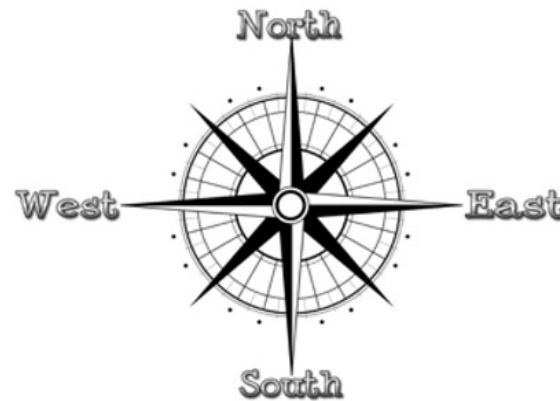
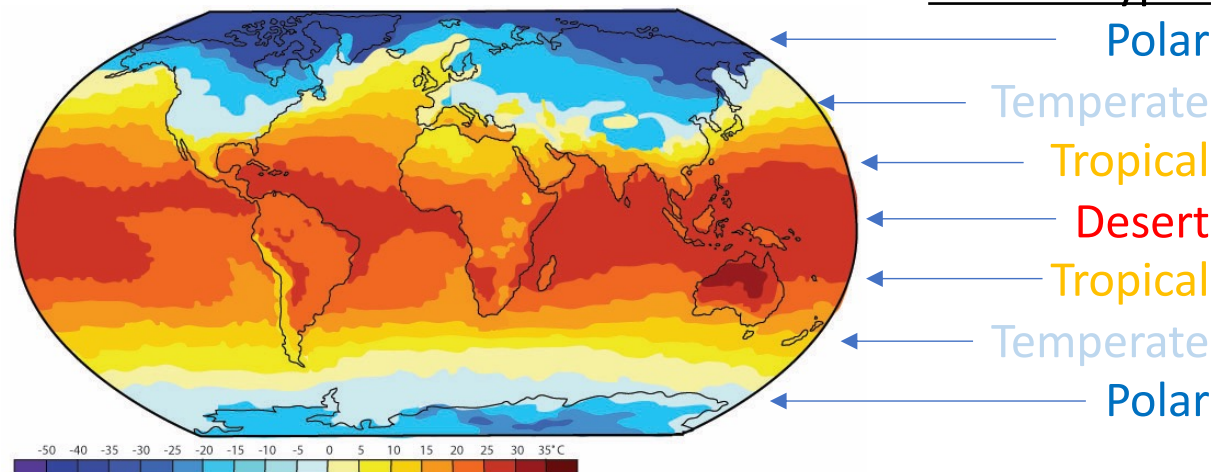


What I should already know

1	The UK has seasonal and daily weather.
2	Some continents are hot and others are cold.
3	Countries near the equator are the hottest and areas near the two poles are the coldest.
4	An Atlas is a book of maps.
5	Maps can be flat or round (globe).
6	Weather types can be represented with symbols.

By the end of the unit, I will know:


1	Where the 4 major climate zones are located on a world map
2	The climate of an area is linked to its flora and fauna
3	The key vocabulary that link to each climate zone

**Climate Types****Key Vocabulary**

1	climate	the weather conditions in a place over a long period of time
2	weather	the conditions outside at a particular place and time
3	season	four different times of the year with different types of weather
4	polar	a place where the climate usually has a temperature below freezing
5	temperate	a place where the climate never reaches freezing cold or boiling hot
6	tropical	a place with high temperatures and lots of rainfall
7	desert	a dry place with little or no rainfall
8	flora	all the plants and trees of a particular area.
9	fauna	all the animal life of a particular area.

Significant People

1	Wladimir Peter Köppen (1846 – 1940)
2	Anders Celsius (1701-1744)



1



2